



TC Energy operates one of the most sophisticated pipeline systems in the world. Our network of more than 56,000 miles of natural gas pipelines connect virtually every major natural gas supply basin and market, transporting 25% of the natural gas consumed in North America.

You may obtain access to view maps for TC Energy / ANR Pipeline Company facilities by following the instructions at:

[Http://www.npms.phmsa.dot.gov](http://www.npms.phmsa.dot.gov)

For more detailed information on TC Energy's ANR Pipeline Company facilities, please use the Public Awareness contact information shown below.

TransCanada / ANR Pipeline Contact Information
EMERGENCY CONTACT: 1-800-447-8066

Public Awareness: 1-855-458-6715 or
 public_awareness@transcanada.com



EMERGENCY CONTACT:
1-800-447-8066

PRODUCTS/DOT GUIDEBOOK ID#/GUIDE#:

Natural Gas	1971	115
-------------	------	-----

IOWA
COUNTIES OF OPERATION:


Appanoose	Lee
Davis	Louisa
Decatur	Monroe
Des Moines	Ringgold
Henry	Van Buren
Jefferson	Wayne

Changes may occur. Contact the operator to discuss their pipeline systems and areas of operation.

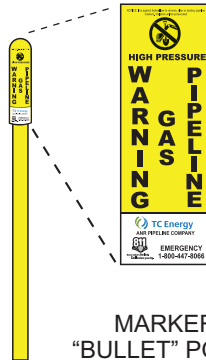
TC Energy / ANR Pipeline Markers and Signs

Right of Way Signs

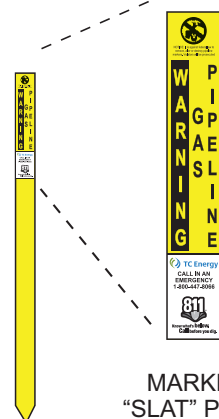
A. Pipeline Markers are placed along the Right of Way, at Road Crossings, at Railroad Crossings and where each pipeline enters or leaves a fenced facility. Pipeline markers similar to these shown below are located above and near the pipe centerline. They display the name of the operator, product and emergency contact number.



MARKER SIGNS



MARKER "BULLET" POST



MARKER "SLAT" POST

Facility Markers

B. Danger signs are located along the perimeter of gas facilities, and at roadway entrance gates. These signs are to warn visitors and inform Emergency Responders of high pressure natural gas precautions.



TC Energy/ANR Pipeline Company

